



Illinois Department of Transportation

Division of Highways / Region 4 / District 6
126 East Ash Street / Springfield, Illinois / 62704-4792
Telephone 217/782-7301

November 4, 2015

LETTER OF INTENT

Honorable Tom Gray
Village President
116 East Mulberry Street
Chatham, IL 62629

RE: FAP 663 (IL 4) and Polecat Creek Rd / Goldenrod Dr
Section D6 2015-1 HSRR and D6 2015-1A HSRR
Sangamon County
Contract 72G95 and 72I11

Dear Village President Gray:

This letter will document the intent of the Village of Chatham and the Illinois Department of Transportation (IDOT) to enter into a future agreement to facilitate a highway improvement. The Department is currently completing plans for Goldenrod Drive as part of the High Speed Rail program. With this project, the Department is proposing to extend Goldenrod Drive from IL Route 4 to Main Street in Chatham, Illinois. Additional related improvements are proposed on IL Route 4, Polecat Creek Road, Main Street, and at other nearby locations.

Please see the enclosed plan sheets for the locations of the improvements.

The subject roadway will be improved by the Department. IDOT will provide all preliminary engineering and will also provide funds for a portion of the construction costs. However, the Village of Chatham would be responsible for providing \$500,000 in TIF funds to be applied to construction costs.

Enclosed, please find a copy of this Letter of Intent with my original signature. In order to document the village's position of this proposal, we ask that the village board, by resolution, authorize you to check the appropriate space below on each copy, signing and returning one copy to the Department and retaining the other for your files.

We look forward to working with the Village of Chatham to implement this proposed improvement. If you have any questions, please contact Jay Edwards at 217/785-0597.

Sincerely,

Roger L. Driskell
Deputy Director of Highways
Region Four Engineer

By: Jeffrey P. Myers
Jeffrey Myers, P.E. *SM*
Acting Program Development Engineer

- The Village of Chatham is willing to provide \$500,000 in TIF funds to assist in funding the improvement.
- The Village of Chatham is *not* willing to provide \$500,000 in TIF funds to assist in funding the improvement.

Thomas S. Gray
Village President of Chatham

11/10/15
Date



Illinois Department of Transportation

Division of Highways / Region 4 / District 6
126 East Ash Street / Springfield, Illinois / 62704-4792
Telephone 217/782-7301

November 4, 2015

LETTER OF INTENT

Village President Tom Gray
116 East Mulberry Street
Chatham, IL 62629

RE: FAP 663 (IL 4) and Polecat Creek Rd / Goldenrod Dr
Section D6 2015-1 HSRR and D6 2015-1A HSRR
Sangamon County
Contract 72G95 and 72I11

This letter will document the intent of the Village of Chatham and the Illinois Department of Transportation (IDOT) to enter into a future agreement to facilitate a highway improvement. The Department is currently completing plans for Goldenrod Drive as part of the High Speed Rail program. With this project, the Department is proposing to extend Goldenrod Drive from IL Route 4 to Main Street in Chatham, Illinois. Additional related improvements are proposed on IL Route 4, Polecat Creek Road, Main Street, and at other nearby locations.

Please see the enclosed plan sheets for the locations of the improvements.

The subject roadway will be improved by the Department. IDOT will provide all preliminary engineering and will also provide funds for a portion of the construction costs. However, the Village of Chatham would be responsible for providing \$500,000 in TIF funds to be applied to construction costs.

Enclosed, please find a copy of this Letter of Intent with my original signature. In order to document the village's position of this proposal, we ask that the village board, by resolution, authorize you to check the appropriate space below on each copy, signing and returning one copy to the Department and retaining the other for your files.

We look forward to working with the Village of Chatham to implement this proposed improvement. If you have any questions, please contact Jay Edwards at 217/785-0597.

Sincerely,

Roger L. Driskell
Deputy Director of Highways
Region Four Engineer

By: Jeffrey P. Myers
Jeffrey Myers, P.E. *JAM*
Acting Program Development Engineer

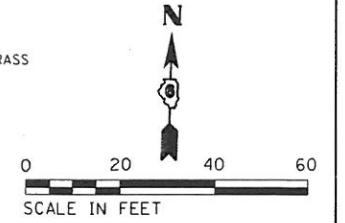
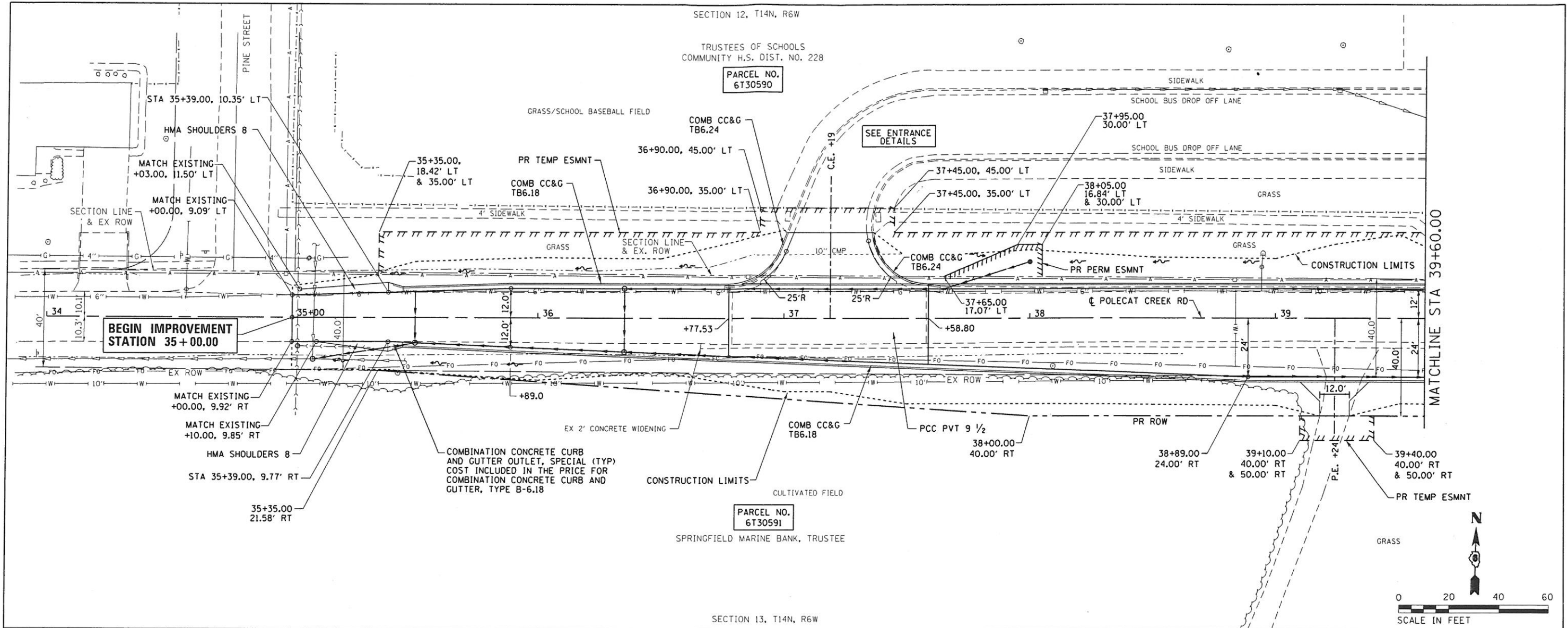
- The Village of Chatham is willing to provide \$500,000 in TIF funds to assist in funding the improvement.
- The Village of Chatham is **not** willing to provide \$500,000 in TIF funds to assist in funding the improvement.

Thomas Gray
Village President of Chatham

11/10/15
Date

SECTION 12, T14N, R6W
 TRUSTEES OF SCHOOLS
 COMMUNITY H.S. DIST. NO. 228
 PARCEL NO.
 6T30590

SECTION 13, T14N, R6W
 SPRINGFIELD MARINE BANK, TRUSTEE
 PARCEL NO.
 6T30591

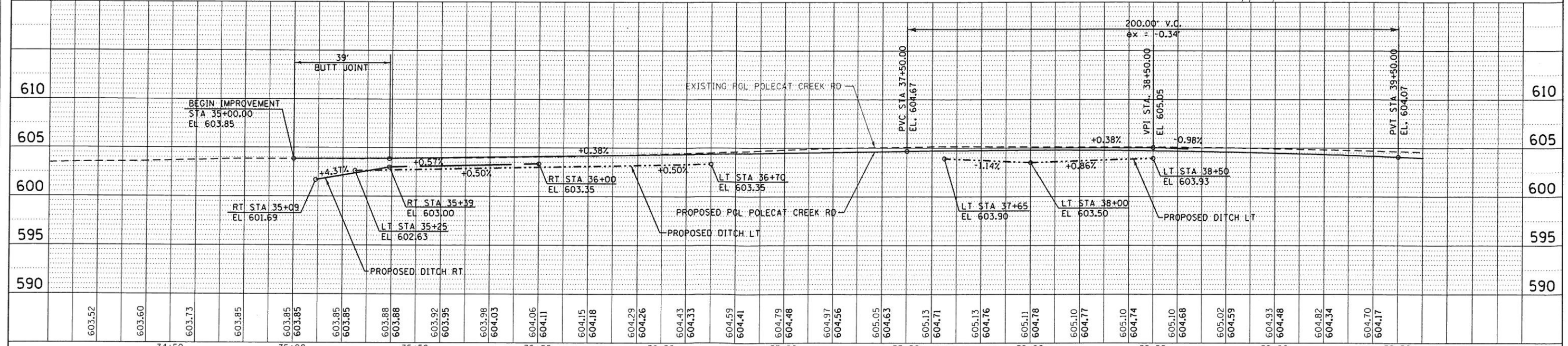


PLAN

DATE	
BY	
SUBMITTED	
PLOTTED	
CHECKED	
NO. OF WAYS CHECKED	
NOTE BOOK NO.	
FILE NAME	

PROFILE

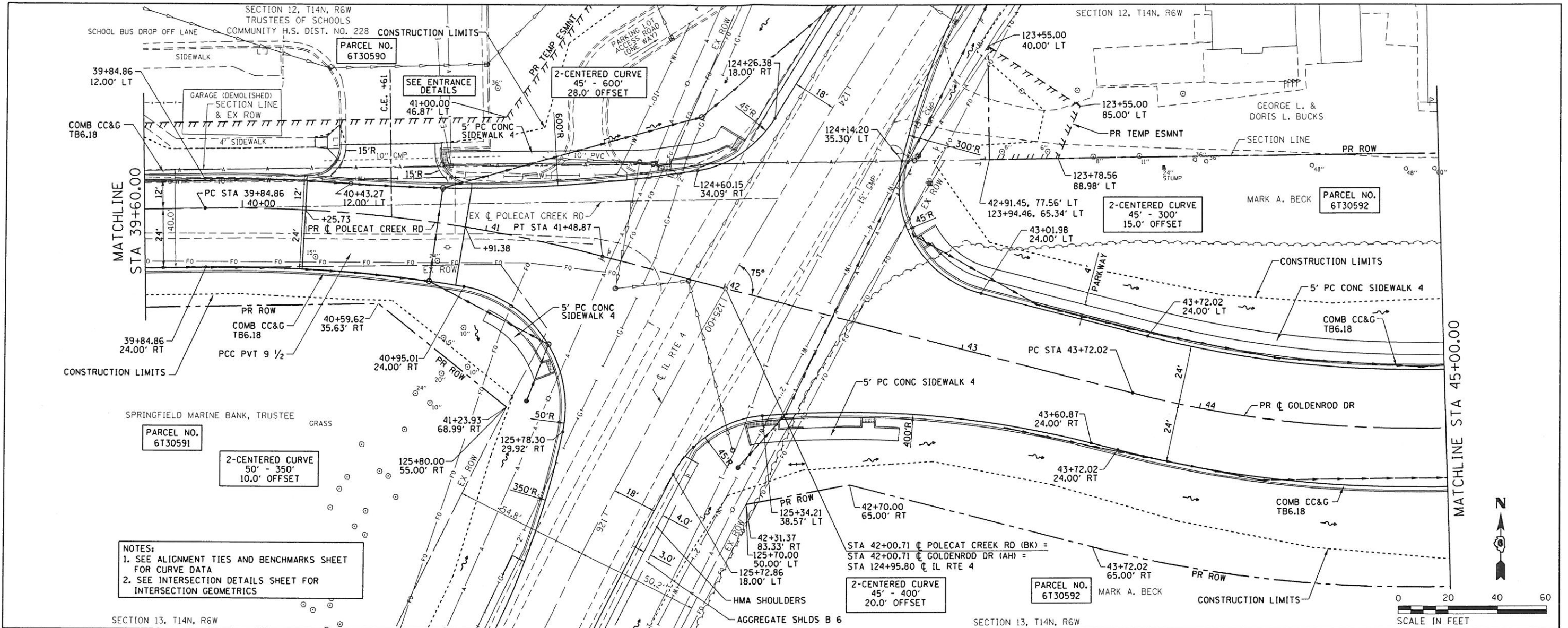
DATE	
BY	
SUBMITTED	
PLOTTED	
CHECKED	
NO. OF WAYS CHECKED	
NOTE BOOK NO.	
FILE NAME	



FILE NAME : 440769R-shi-plnprf-Polecat_01.dgn	USER NAME : jim.campbell	DESIGNED - JAC	REVISED -	STATE OF ILLINOIS DEPARTMENT OF TRANSPORTATION	ROADWAY PLAN AND PROFILE POLECAT CREEK ROAD		F.A.P. R.T.E. : 662	SECTION : D6 HSRR 2014-xxx	COUNTY : SANGAMON	TOTAL SHEETS : 212	SHEET NO. : 37	
#MODELNAME# : 440769R-shi-plnprf-Polecat_01.dgn 8/5/2015 2:31:49 PM	PLLOT SCALE : 40.0000' / in.	CHECKED - JAC	REVISED -		SCALE : 1" = 20'	SHEET : 1 OF 12 SHEETS	STA. : 35+00.00 TO STA. 39+60.00	ILLINOIS FED. AID PROJECT				
	PLLOT DATE : 8/5/2015	DATE - 00/00/2015	REVISED -									

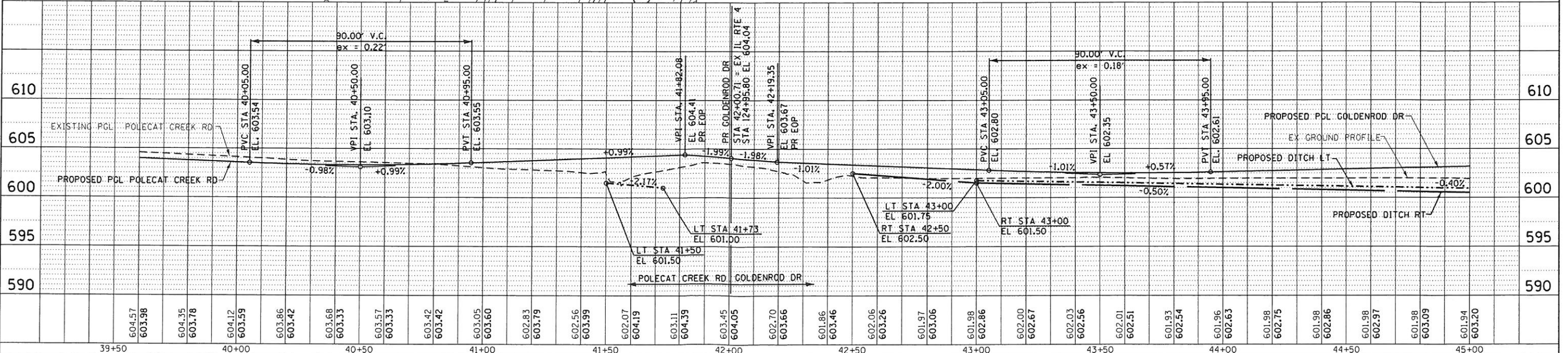
PLAN	DATE
BY	
SURVEYED	
ALIGNED	
CHECKED	
NO. OF WAY CHECKED	
NO.	
NO.	
NO.	

PROFILE	DATE
BY	
GRADES CHECKED	
PLOTTED	
NO.	
NO.	
NO.	
NO.	



NOTES:
 1. SEE ALIGNMENT TIES AND BENCHMARKS SHEET FOR CURVE DATA
 2. SEE INTERSECTION DETAILS SHEET FOR INTERSECTION GEOMETRICS

STA 42+00.71 @ POLECAT CREEK RD (BK) =
 STA 42+00.71 @ GOLDENROD DR (AH) =
 STA 124+95.80 @ IL RTE 4



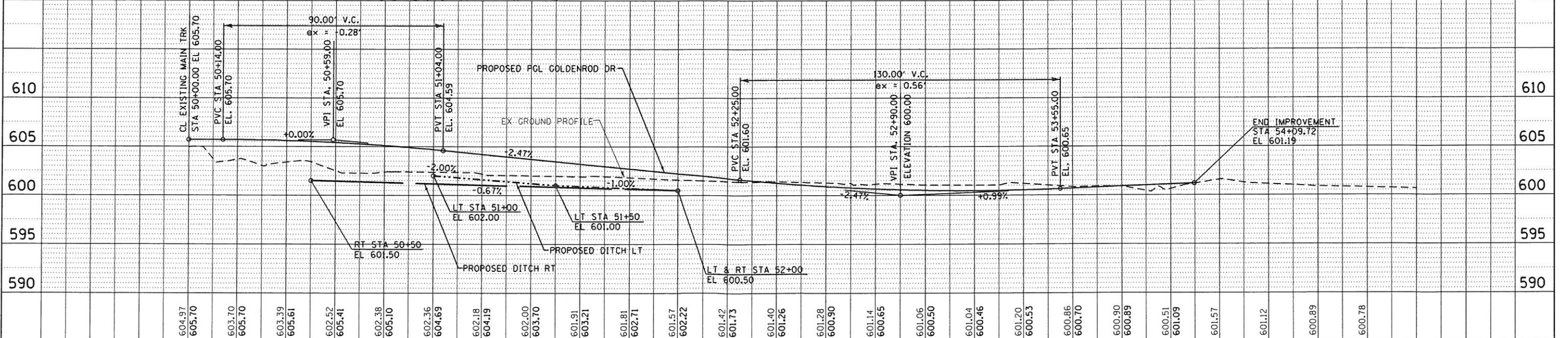
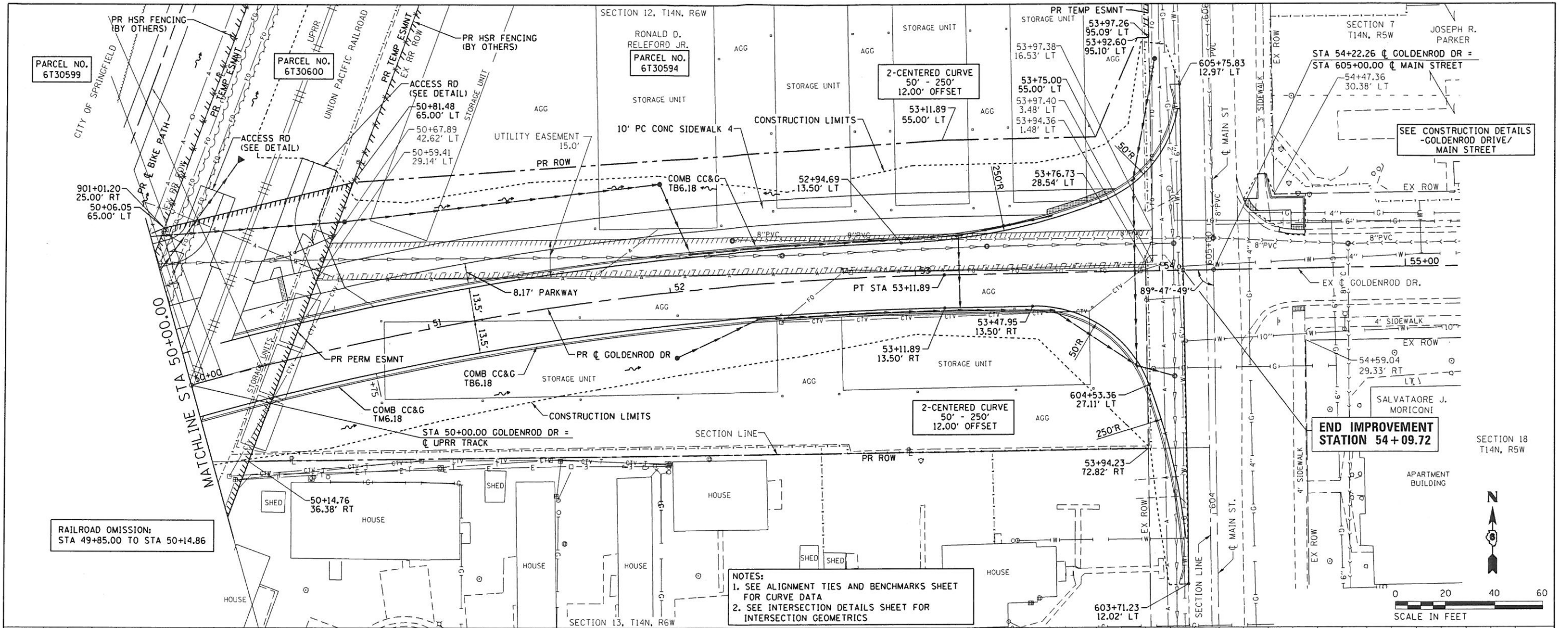
FILE NAME = 440769R-shi-plnprf-Gold_02.dgn	USER NAME = jim.campbell	DESIGNED = JAC	REVISED =	STATE OF ILLINOIS DEPARTMENT OF TRANSPORTATION	ROADWAY PLAN AND PROFILE POLECAT CREEK ROAD / GOLDENROD DRIVE										F.A.P. R.T.E. = 662	SECTION = D6 HSRR 2014-xxx	COUNTY = SANGAMON	TOTAL SHEETS = 212	SHEET NO. = 38			
#MODELNAME# 440769R-shi-plnprf-Gold_02.dgn 8/5/2015 2:32:10 PM	PLOT SCALE = 40.0000' / in.	CHECKED = JAC	REVISED =		SCALE: 1" = 20' SHEET 2 OF 12 SHEETS STA. 39+60.00 TO STA. 45+00.00										CONTRACT NO. ILLINOIS FED. AID PROJECT							
	PLOT DATE = 8/5/2015	DATE = 00/00/2015	REVISED =																			

DATE	BY

DATE	BY

DATE	BY

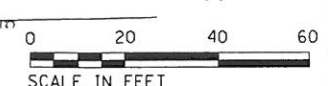
DATE	BY



FILE NAME	USER NAME	DESIGNED	REVISOR	F.A.P. RTE.	SECTION	COUNTY	TOTAL SHEETS	SHEET NO.
440769R-shr-plnprf-Gold_04.dgn	jm_campbell	JAC	-	662	D6 HSR 2014-xxx	SANGAMON	212	40
MODELNAME		DRAWN	REVISOR	CONTRACT NO.				
		SRS	-	ILLINOIS FED. AID PROJECT				
		CHECKED	REVISOR	SCALE: 1" = 20'				
		JAC	-	SHEET 4 OF 12 SHEETS STA. 50+00.00 TO STA. 54+09.72				
		DATE	REVISOR					
		00/00/2015	-					

STATE OF ILLINOIS
DEPARTMENT OF TRANSPORTATION

ROADWAY PLAN AND PROFILE
GOLDENROD DRIVE

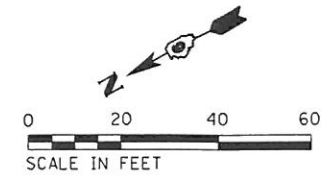


SECTION 12, T14N, R6W

SECTION 13, T14N, R6W

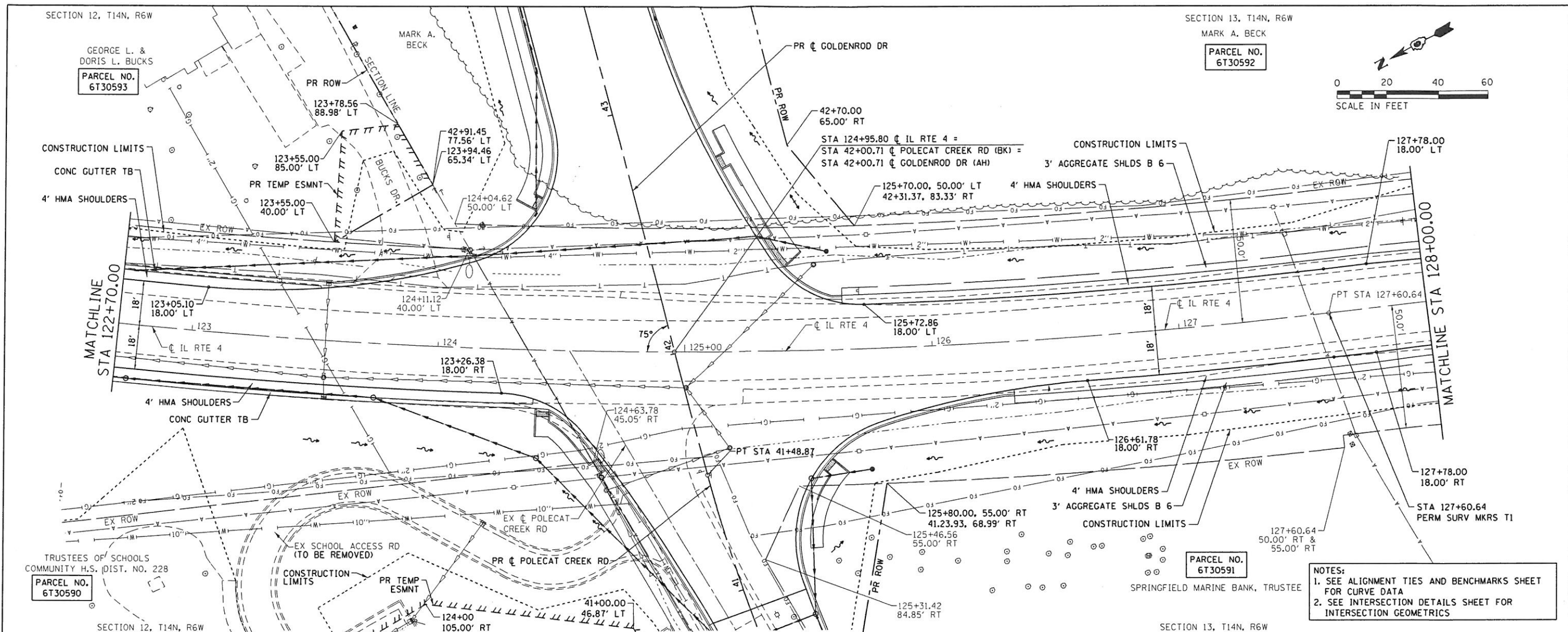
GEORGE L. & DORIS L. BUCKS
PARCEL NO. 6T30593

MARK A. BECK
PARCEL NO. 6T30592

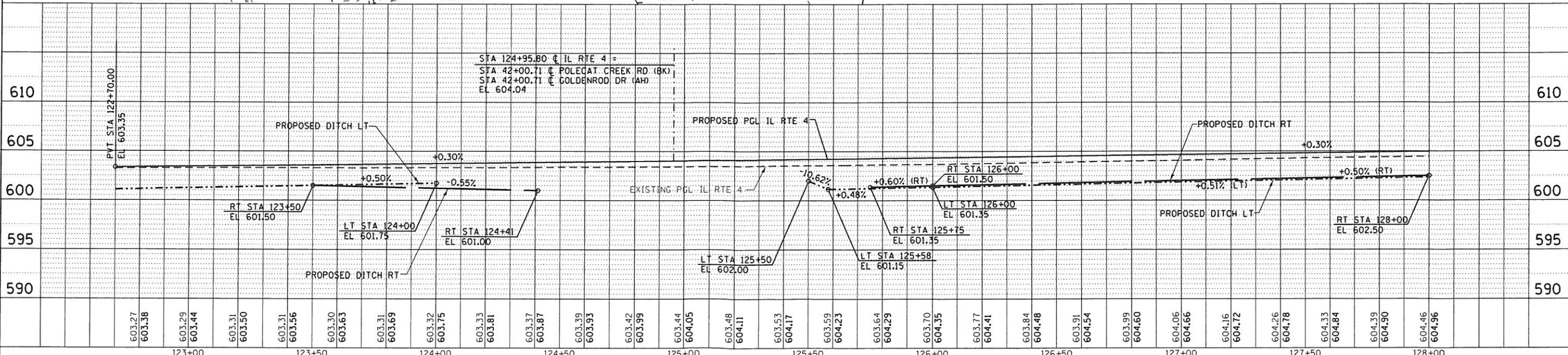


DATE	
BY	
REVISIONS	
NO.	
DATE	
BY	
REVISIONS	
NO.	
DATE	
BY	
REVISIONS	
NO.	

DATE	
BY	
REVISIONS	
NO.	
DATE	
BY	
REVISIONS	
NO.	
DATE	
BY	
REVISIONS	
NO.	



NOTES:
1. SEE ALIGNMENT TIES AND BENCHMARKS SHEET FOR CURVE DATA
2. SEE INTERSECTION DETAILS SHEET FOR INTERSECTION GEOMETRICS



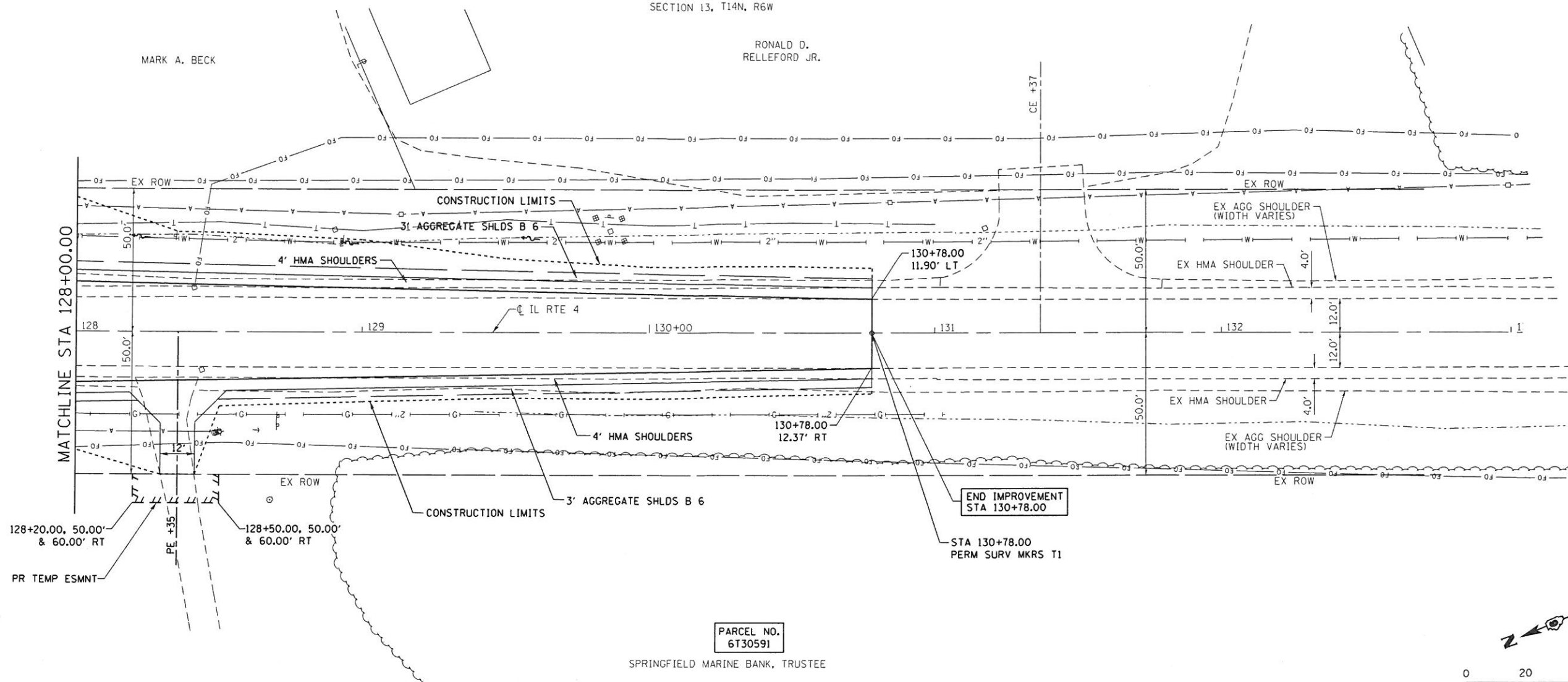
FILE NAME = 440769R-shr-plnprf-ILRTE4_07.dgn	USER NAME = jim.campbell	DESIGNED - JAC	REVISED -	STATE OF ILLINOIS DEPARTMENT OF TRANSPORTATION	ROADWAY PLAN AND PROFILE IL RTE 4	F.A.P. RTE. 662	SECTION D6 HSR 2014-xxx	COUNTY SANGAMON	TOTAL SHEETS 212	SHEET NO. 43		
MODEL NAME = 440769R-shr-plnprf-ILRTE4_07.dgn	PLOT SCALE = 40.0000' / in.	CHECKED - JAC	REVISED -			SCALE: 1" = 20'	SHEET 7 OF 12 SHEETS	STA. 122+70.00 TO STA. 128+00.00	CONTRACT NO. ILLINOIS FED. AID PROJECT			
PLOT DATE = 8/5/2015	DATE = 00/00/2015	DATE = 00/00/2015	REVISED -									

SECTION 13, T14N, R6W

RONALD D. RELLEFORD JR.

MARK A. BECK

DATE	BY	SUBMITTED
NO.	NO.	NO.

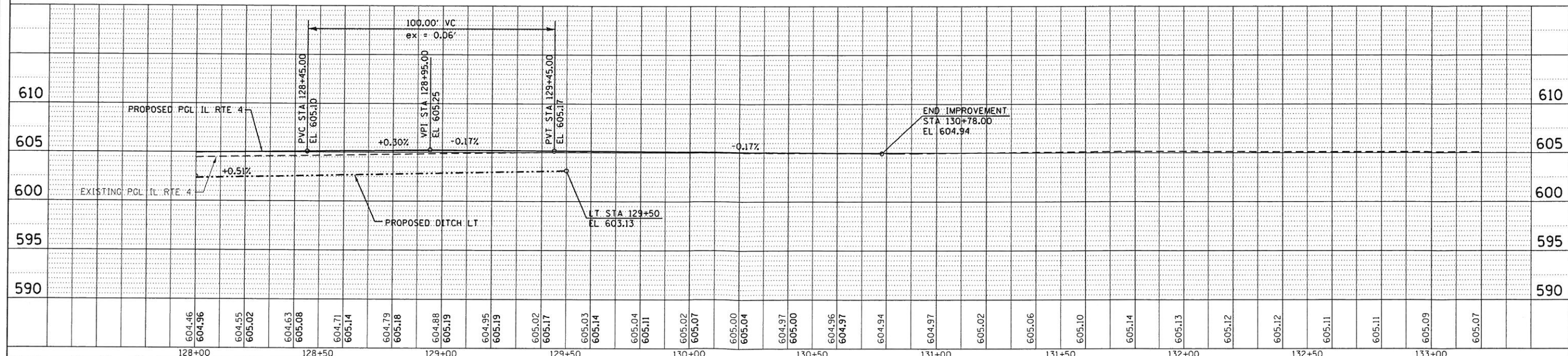


PARCEL NO. 6T30591

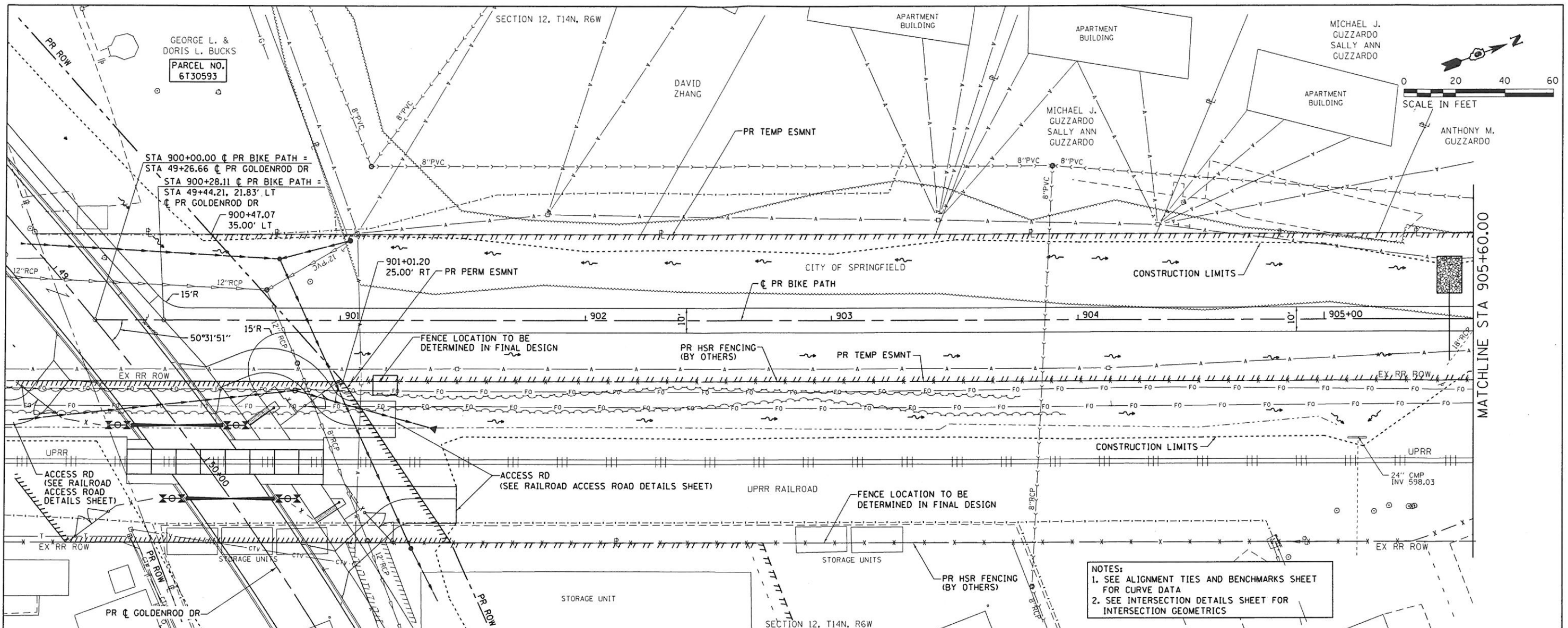
SPRINGFIELD MARINE BANK, TRUSTEE

SECTION 13, T14N, R6W

DATE	BY	GRADES CHECKED
NO.	NO.	NO.

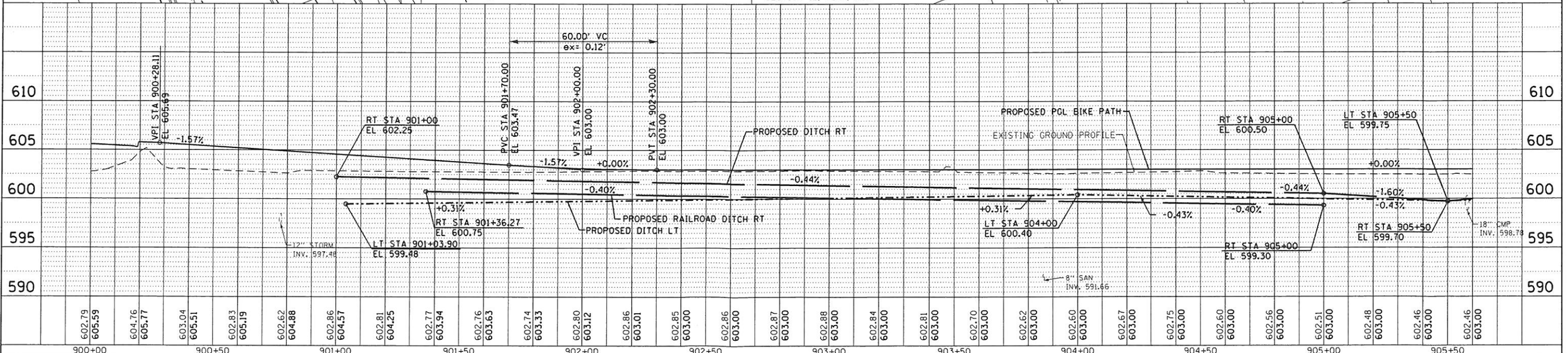


FILE NAME = 440769R-shi-plnprf-ILRTE4.08.dgn	USER NAME = jim_campbell	DESIGNED - JAC	REVISED -	STATE OF ILLINOIS DEPARTMENT OF TRANSPORTATION	ROADWAY PLAN AND PROFILE IL RTE 4	F.A.P. RTE. 662	SECTION D6 HSRR 2014-xxx	COUNTY SANGAMON	TOTAL SHEETS 212	SHEET NO. 44
#MODELNAME# 440769R-shi-plnprf-ILRTE4_08.dgn 8/5/2015 2:34:01 PM	PLOT SCALE = 40.0000' / in.	CHECKED - JAC	REVISED -	SCALE: 1" = 20'	SHEET 8 OF 12 SHEETS	STA. 128+00.00 TO STA. 130+78.00	CONTRACT NO.		ILLINOIS FED. AID PROJECT	
	PLOT DATE = 8/5/2015	DATE - 00/00/2015	REVISED -							



DATE	
BY	
REVISIONS	
NO.	
DATE	
BY	
REVISIONS	
NO.	

DATE	
BY	
REVISIONS	
NO.	
DATE	
BY	
REVISIONS	
NO.	



FILE NAME = 440769R-shr-plnprf-Bike-11.dgn	USER NAME = jim.campbell	DESIGNED - JAC	REVISIONS -	STATE OF ILLINOIS DEPARTMENT OF TRANSPORTATION	ROADWAY PLAN AND PROFILE		SECTION 662 COUNTY SANGAMON TOTAL SHEETS 212 SHEET NO. 47 CONTRACT NO. ILLINOIS FED. AID PROJECT
#MODELNAME# 440769R-shr-plnprf-Bike-11.dgn	PLOT SCALE = 40.0000' / 1" in.	CHECKED - JAC	REVISIONS -		BIKE PATH		
	PLOT DATE = 8/5/2015	DATE - 00/00/2015	REVISIONS -		SCALE: 1" = 20' SHEET 11 OF 12 SHEETS STA. 900+00.00 TO STA. 905+60.00		

